


H.T. COOK N/F

(4)



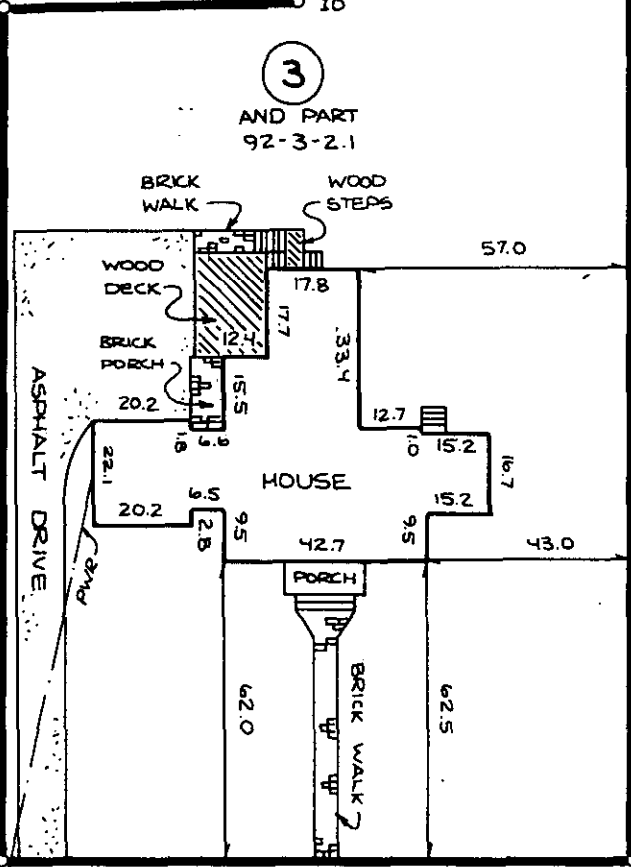
S 84-08 E 6.84 TO S 02-18 W 69.52  
S 02-33 W 61.64

FILED  
GREENVILLE CO., S.C.  
SEP 11 11 45 AM '85  
DANNIE S. TANKERSLEY

PART  
T.B. 92-3-2.1

S 86-03 E

175.95



N 86-13 W

185.38

(2)

163.0' ± TO  
CLEVELAND STREET

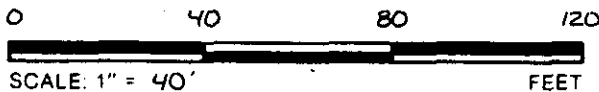
N 03-33 E 131.89

BELMONT AVENUE

8753

SEP 11 1985

11 W-94



THIS IS TO CERTIFY THAT THE PROPERTY SHOWN ON THIS PLAT WAS SURVEYED UNDER MY DIRECT SUPERVISION. PROPERTY LINES AND IMPROVEMENTS SHOWN ARE LOCATED CORRECTLY AND THAT NO VISIBLE ENCROACHMENTS EXIST UNLESS OTHERWISE SHOWN. THIS PROPERTY IS NOT LOCATED IN A DESIGNATED FLOOD HAZARD AREA

**SOUTH CAROLINA**  
REGISTERED LAND SURVEYOR  
4781  
JAMES R. FREELAND

RLS: JAMES R. FREELAND  
NO: 4781

**STATE OF SOUTH CAROLINA**  
**GREENVILLE COUNTY**

**CHARLOTTE M. GOLDSMITH PROP.**  
**LOT 3 & PART 92-3-2.1**  
PROPERTY OF  
**LYNN F. ROWELL**  
**JOHN R. ROWELL, JR.**

**FREELAND & ASSOCIATES**  
Engineers • Land Surveyors  
318 WEST STONE AVENUE.  
GREENVILLE, S.C.  
(803) 271-4924

PLAT BOOK	F 247
DEED BOOK	1160 @ 544
TAX MAP	92-3-2
PARTY CHIEF	R. J.
DRAWN	FD
DATE	8/2/85
OWG NO.	13519